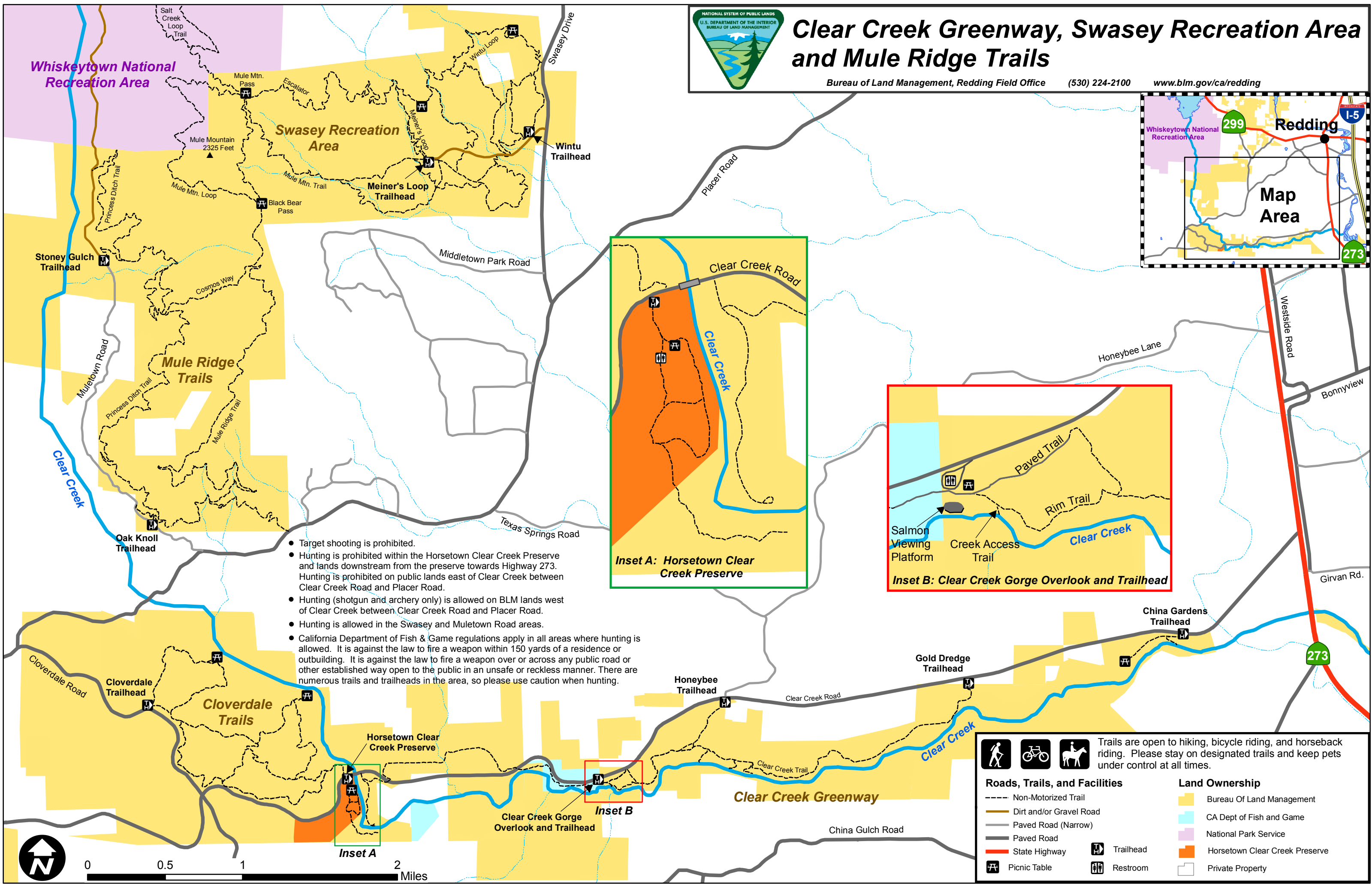
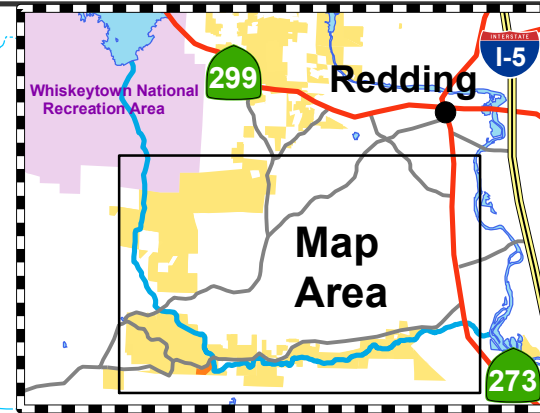


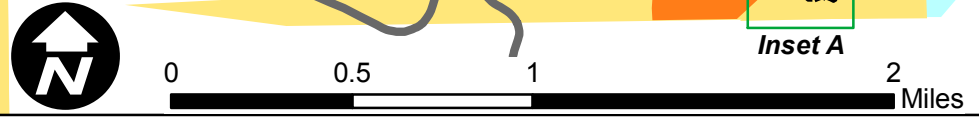
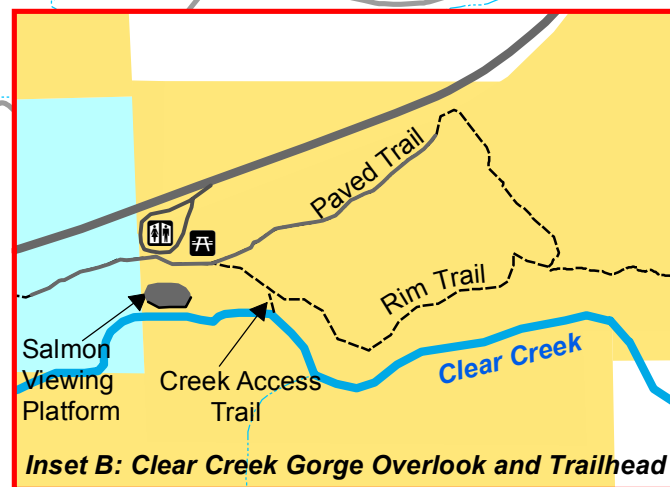
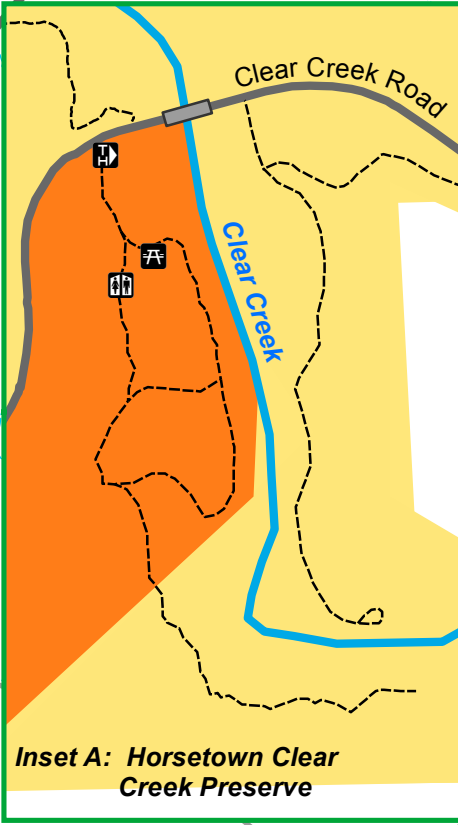


Clear Creek Greenway, Swasey Recreation Area and Mule Ridge Trails

Bureau of Land Management, Redding Field Office (530) 224-2100 www.blm.gov/ca/redding



- Target shooting is prohibited.
- Hunting is prohibited within the Horsetown Clear Creek Preserve and lands downstream from the preserve towards Highway 273. Hunting is prohibited on public lands east of Clear Creek between Clear Creek Road and Placer Road.
- Hunting (shotgun and archery only) is allowed on BLM lands west of Clear Creek between Clear Creek Road and Placer Road.
- Hunting is allowed in the Swasey and Muletown Road areas.
- California Department of Fish & Game regulations apply in all areas where hunting is allowed. It is against the law to fire a weapon within 150 yards of a residence or outbuilding. It is against the law to fire a weapon over or across any public road or other established way open to the public in an unsafe or reckless manner. There are numerous trails and trailheads in the area, so please use caution when hunting.



Trails are open to hiking, bicycle riding, and horseback riding. Please stay on designated trails and keep pets under control at all times.

			Roads, Trails, and Facilities	Land Ownership
			Non-Motorized Trail	
			Dirt and/or Gravel Road	
			Paved Road (Narrow)	
			Paved Road	
			State Highway	
			Picnic Table	
			Trailhead	
			Restroom	